Decker Creek, RM 0-3.5

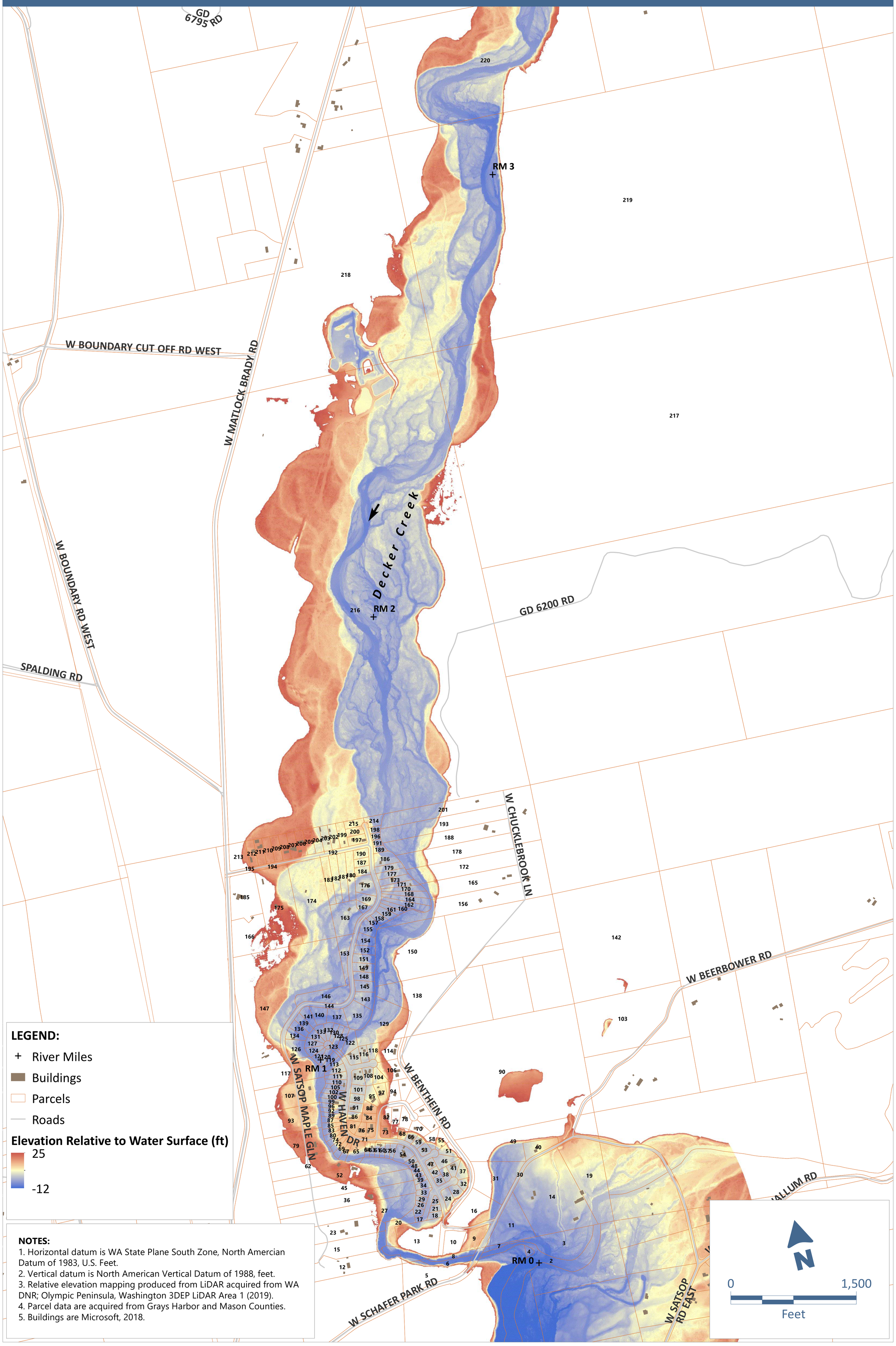

NOTES:

1. Horizontal datum is WA State Plane South Zone, North Amercian Datum of 1983, U.S. Feet.
2. Vertical datum is North American Vertical Datum of 1988, feet.
3. Relative elevation mapping produced from LiDAR acquired from WA DNR; Olympic Peninsula, Washington 3DEP LiDAR Area 1 (2019).
4. Parcel data are acquired from Grays Harbor and Mason Counties.
5. Buildings are Microsoft, 2018.

Decker Creek, RM 3-6.5

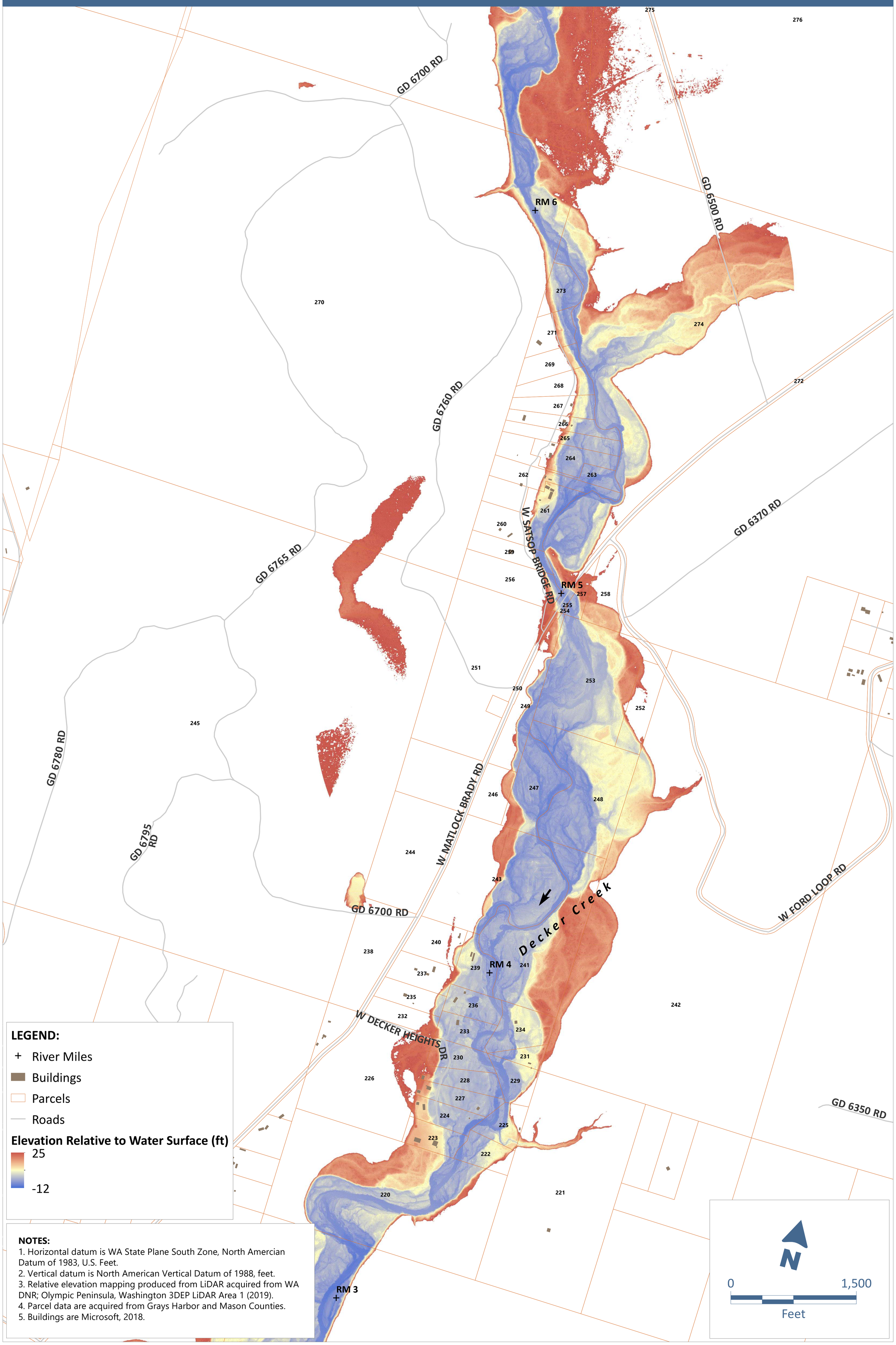

NOTES:
1. Horizontal datum is WA State Plane South Zone, North Amercian Datum of 1983, U.S. Feet.
2. Vertical datum is North American Vertical Datum of 1988, feet.
3. Relative elevation mapping produced from LiDAR acquired from WA DNR; Olympic Peninsula, Washington 3DEP LiDAR Area 1 (2019).
4. Parcel data are acquired from Grays Harbor and Mason Counties.
5. Buildings are Microsoft, 2018.

Decker Creek, RM 6-9.5

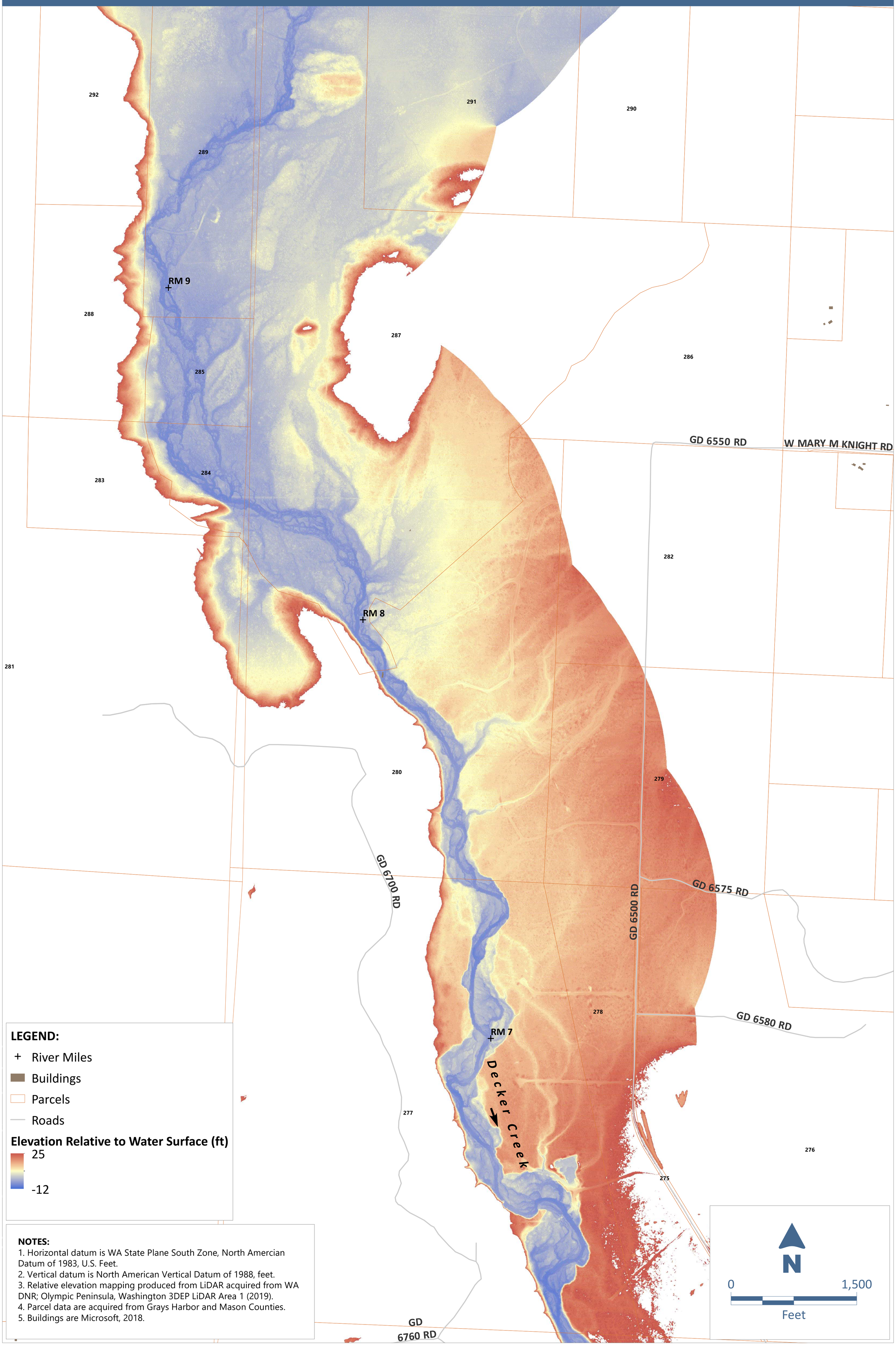

Decker Creek, RM 9.5-18

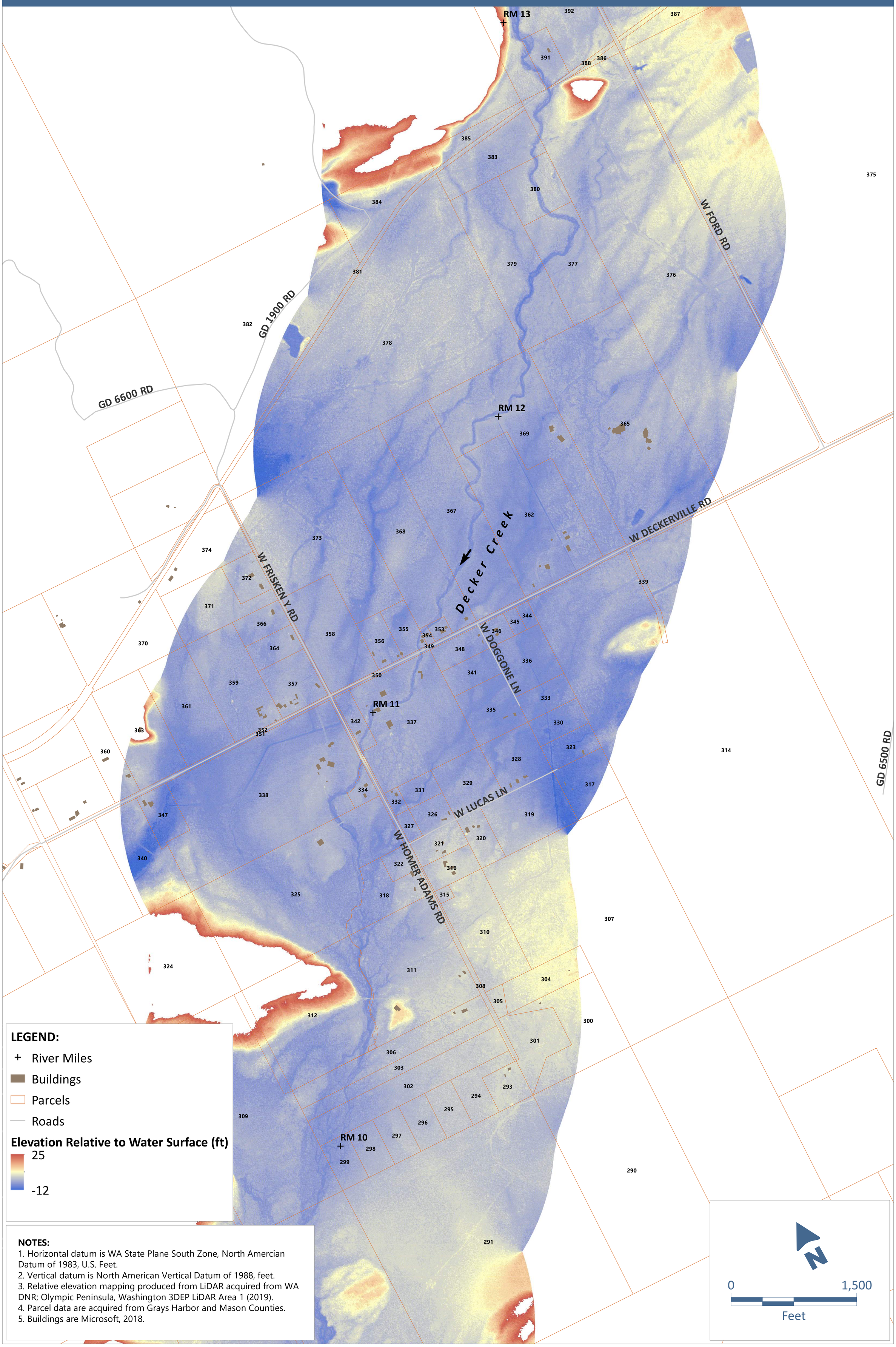

NOTES:
1. Horizontal datum is WA State Plane South Zone, North Amercian Datum of 1983, U.S. Feet.
2. Vertical datum is North American Vertical Datum of 1988, feet.
3. Relative elevation mapping produced from LiDAR acquired from WA DNR; Olympic Peninsula, Washington 3DEP LiDAR Area 1 (2019).
4. Parcel data are acquired from Grays Harbor and Mason Counties.
5. Buildings are Microsoft, 2018.

Decker Creek, RM 12.5-14

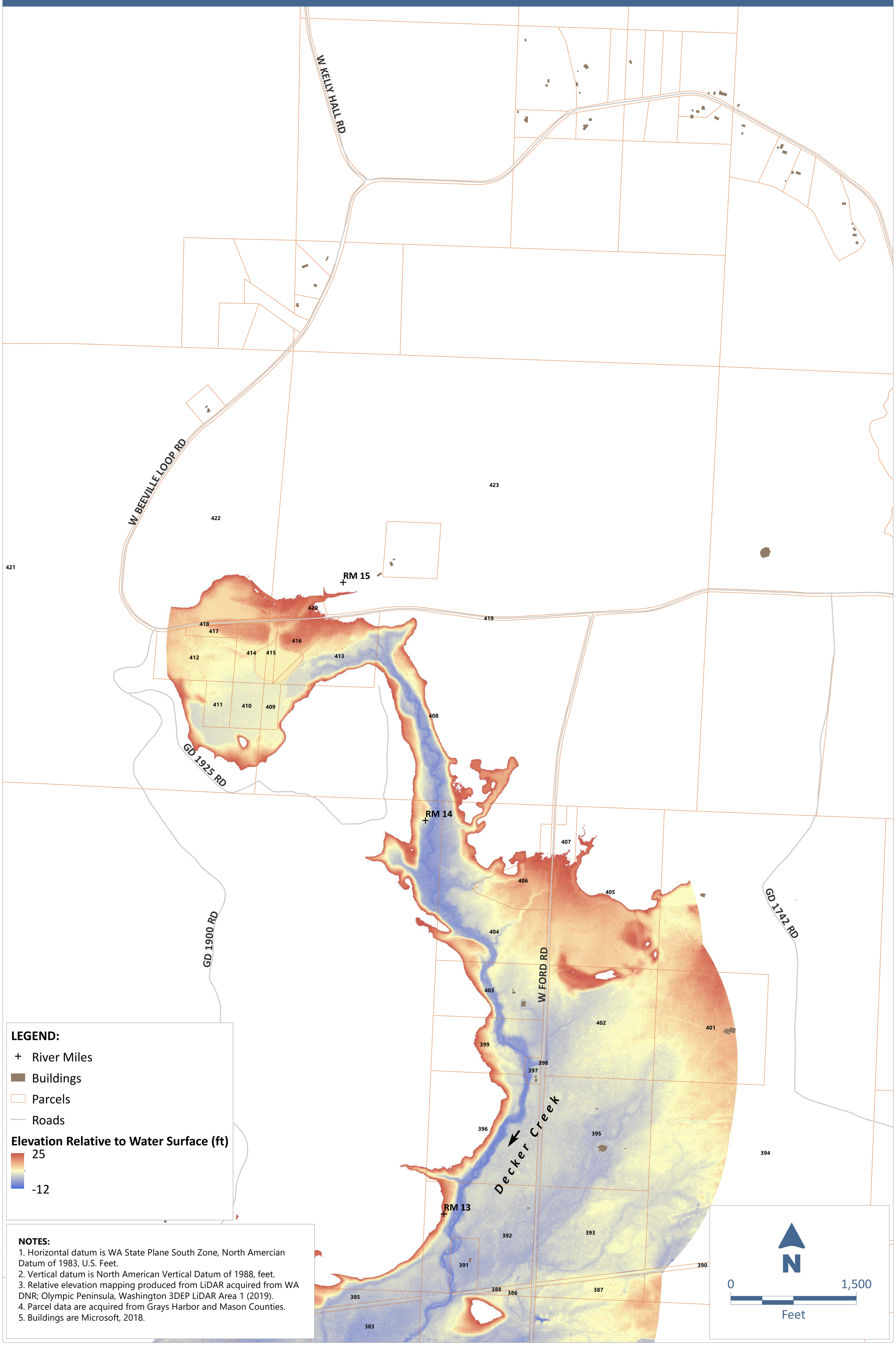

NOTES:
1. Horizontal datum is WA State Plane South Zone, North Amercian Datum of 1983, U.S. Feet.
2. Vertical datum is North American Vertical Datum of 1988, feet.
3. Relative elevation mapping produced from LiDAR acquired from WA DNR; Olympic Peninsula, Washington 3DEP LiDAR Area 1 (2019).
4. Parcel data are acquired from Grays Harbor and Mason Counties.
5. Buildings are Microsoft, 2018.